



**SCOTTISHPOWER  
RENEWABLES**



# **East Anglia TWO Offshore Windfarm**

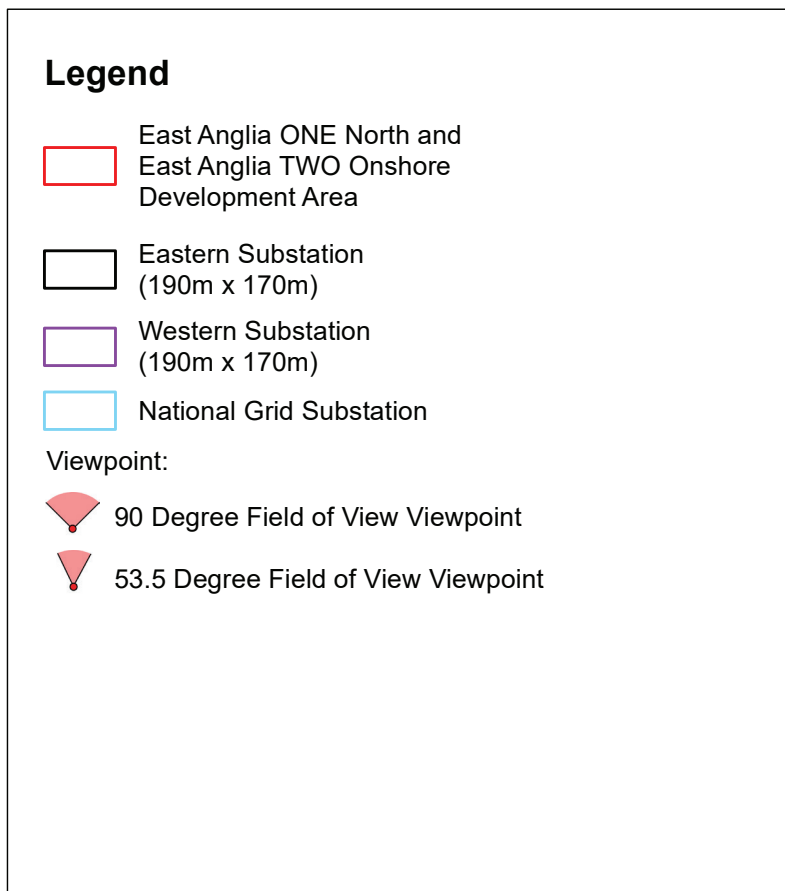
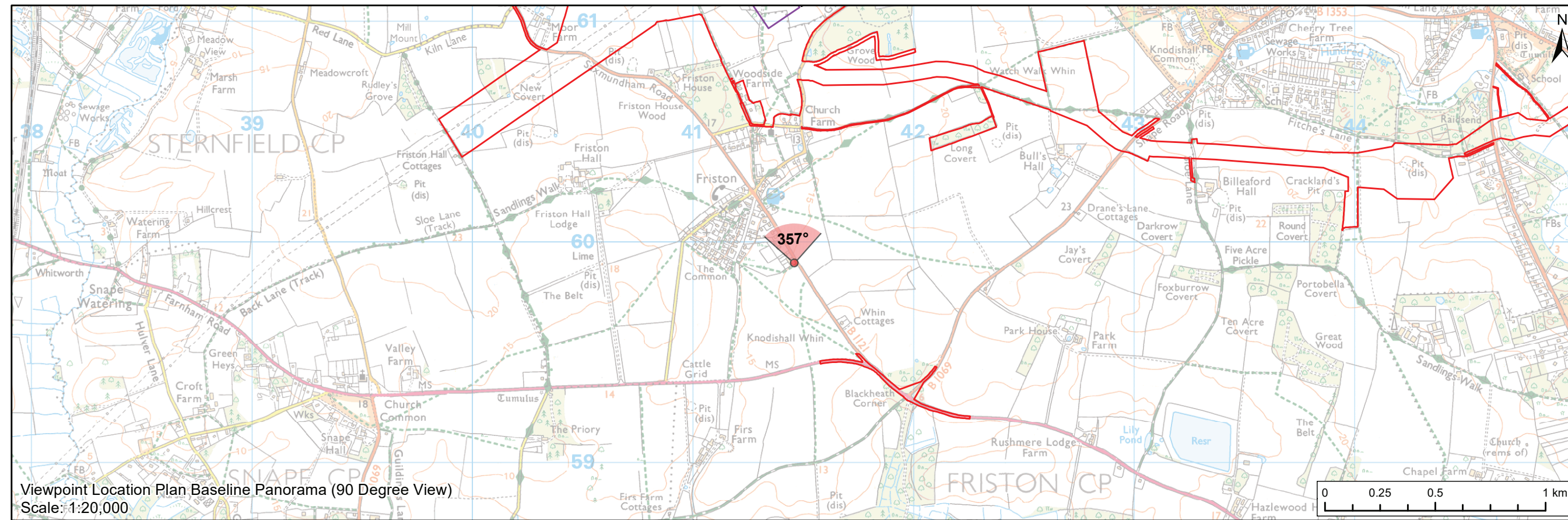
## **Landscape and Visual Impact Assessment Addendum Appendix 8 Viewpoint 9 – B1121 Aldeburgh Road, south of Friston (Figure 29.21 Update)**

Applicant: East Anglia TWO Limited  
Document Reference: ExA.AS-3.D4.V1\_008  
SPR Reference: EA1N\_EA2-DWF-ENV-REP-IBR-001170

Date: 13<sup>th</sup> January 2021  
Revision: Version 1  
Author: Royal HaskoningDHV

**Applicable to East Anglia TWO**



[illegible]









**Visual representation of 1st year of operational phase**  
Photomontage of the proposed eastern substation and National Grid AIS substation

View flat at a comfortable arm's length

OS reference:	641458 E 259905 N	Horizontal field of view:	53.5° (planar projection)	Camera:	Canon EOS 5D Mark II
Eye level:	17 m AOD	Principal viewing distance:	812.5 mm	Lens:	50mm (Canon EF 50mm f/1.4)
Direction of view:	357°	Paper size:	841 x 297 mm (half A1)	Camera height:	1.5 m AGL
		Correct printed image size:	820 x 260 mm	Date and time:	22/02/2020, 11:13:33

Contains Ordnance Survey digital data © Crown copyright, All rights reserved 2020 Licence number 0100031673

**Figure: 29.21b**  
**Viewpoint 9: B1121 Aldeburgh Road, south of Friston**





**Visual representation of 15th year of operational phase**  
Photomontage of the proposed eastern substation and National Grid AIS substation


View flat at a comfortable arm's length

OS reference:	641458 E 259905 N	Horizontal field of view:	53.5° (planar projection)	Camera:	Canon EOS 5D Mark II
Eye level:	17 m AOD	Principal viewing distance:	812.5 mm	Lens:	50mm (Canon EF 50mm f/1.4)
Direction of view:	357°	Paper size:	841 x 297 mm (half A1)	Camera height:	1.5 m AGL
		Correct printed image size:	820 x 260 mm	Date and time:	22/02/2020, 11:13:33

Contains Ordnance Survey digital data © Crown copyright, All rights reserved 2020 Licence number 0100031673

**Figure: 29.21c**  
**Viewpoint 9: B1121 Aldeburgh Road, south of Friston**





**Visual representation of 1st year of operational phase**  
Photomontage of the proposed eastern substation, western substation and National Grid AIS substation


View flat at a comfortable arm's length

OS reference:	641458 E 259905 N	Horizontal field of view:	53.5° (planar projection)	Camera:	Canon EOS 5D Mark II
Eye level:	17 m AOD	Principal viewing distance:	812.5 mm	Lens:	50mm (Canon EF 50mm f/1.4)
Direction of view:	357°	Paper size:	841 x 297 mm (half A1)	Camera height:	1.5 m AGL
		Correct printed image size:	820 x 260 mm	Date and time:	22/02/2020, 11:13:33

Contains Ordnance Survey digital data © Crown copyright, All rights reserved 2020 Licence number 0100031673

**Figure: 29.21d**  
**Viewpoint 9: B1121 Aldeburgh Road, south of Friston**





**Visual representation of 15th year of operational phase**  
Photomontage of the proposed eastern substation, western substation and National Grid AIS substation

View flat at a comfortable arm's length

OS reference:	641458 E 259905 N	Horizontal field of view:	53.5° (planar projection)	Camera:	Canon EOS 5D Mark II
Eye level:	17 m AOD	Principal viewing distance:	812.5 mm	Lens:	50mm (Canon EF 50mm f/1.4)
Direction of view:	357°	Paper size:	841 x 297 mm (half A1)	Camera height:	1.5 m AGL
		Correct printed image size:	820 x 260 mm	Date and time:	22/02/2020, 11:13:33

Contains Ordnance Survey digital data © Crown copyright, All rights reserved 2020 Licence number 0100031673

**Figure: 29.21e**  
**Viewpoint 9: B1121 Aldeburgh Road, south of Friston**